APPENDIX

Preferred Trail Alignment, Plates A through G

Typical Trail Cross Sections, Sheets 1 through 5

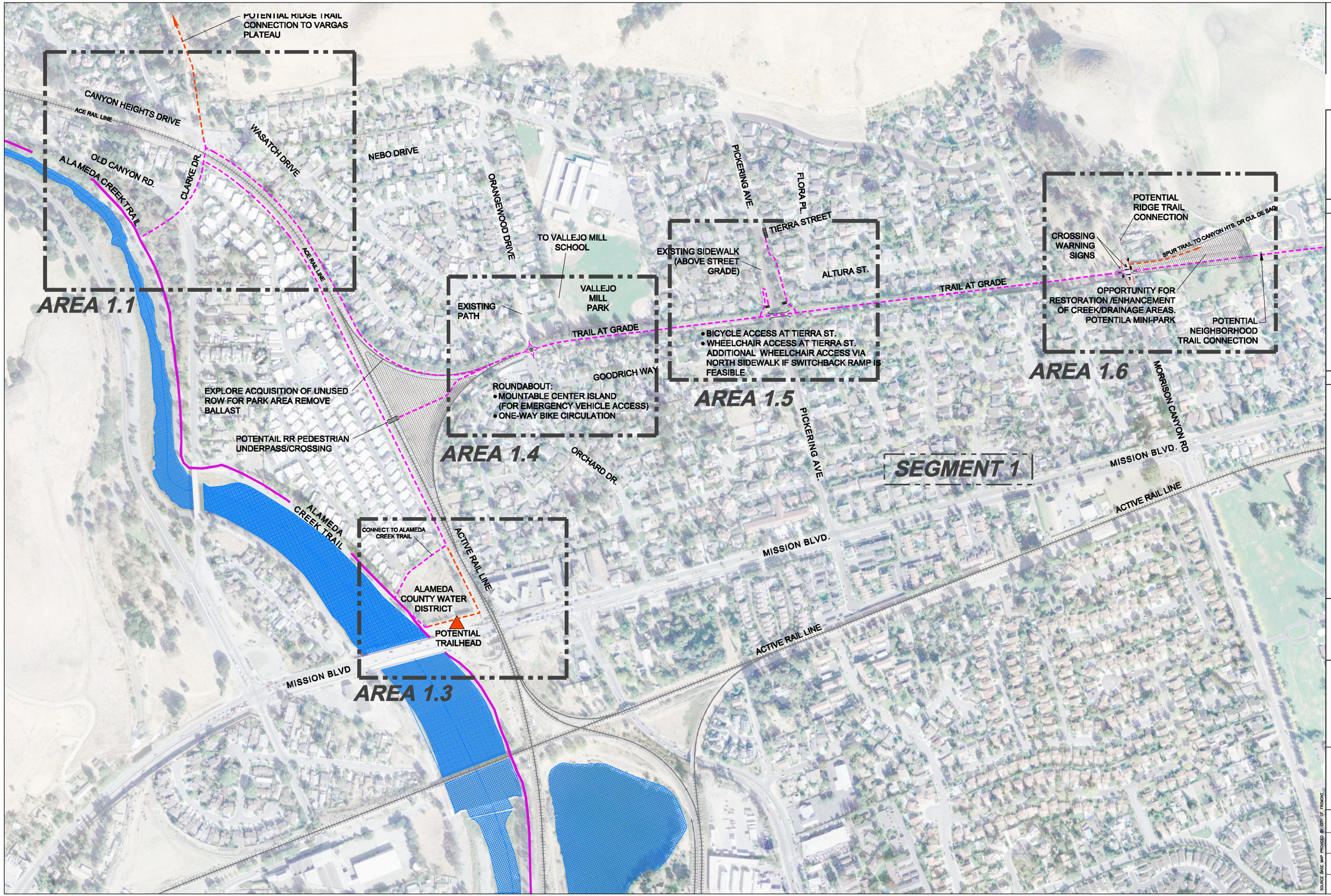

QUESTA ENGINEERING CORP.
Civil Environmental & Water Resources
(510) 236-6114
FAX (510) 236-2423
questa@questaec.com
P.O. Box 70356 1220 Brickyard Cove Road Point Richmond, CA 94807

DMJM HARRIS | AECOM

CITY OF Fremont

EXISTING
- TRAIL AND SPURS
- SIDEWALK
- BIKE LANE
- RAILROAD TRACKS
- WATERWAY
- BART

PROPOSED
- TRAIL AND SPURS
- SIDEWALK
- BIKE LANE
- POTENTIAL TRAIL
- IMPROVEMENT AREAS
- RAILROAD TRACKS
- TRAILHEAD ACCESS INTERPRETATIVE SIGNS BENCHES, LANSCAPING KIOSK, PARKING.

CORRIDOR VIEW PROPOSED TRAIL

UNION PACIFIC RAILROAD
FREMONT, CA

0 200 400
1" = 200'

SEGMENT 1

Design:	JCC/MH	PLATE
Drawn:	BJV	A
Checked:	JP	PROJECT NO.
Appr'd:	03-21-07	250234

SOURCE BASE MAP PROVIDED BY CITY OF FREMONT

PLOT BY: BARRY J. VANDERENT DATE: 5/26/2009 SCALE: 12' = 1' FILE: P:\2005\250234_FREMONT_UPRR_CORRIDOR_TRAIL\CAD\FREMONT_PROPOSED_TRAIL.DWG PAGE SETUP: ---- PENSTYLES: QUESTA-FREMONT.CTB

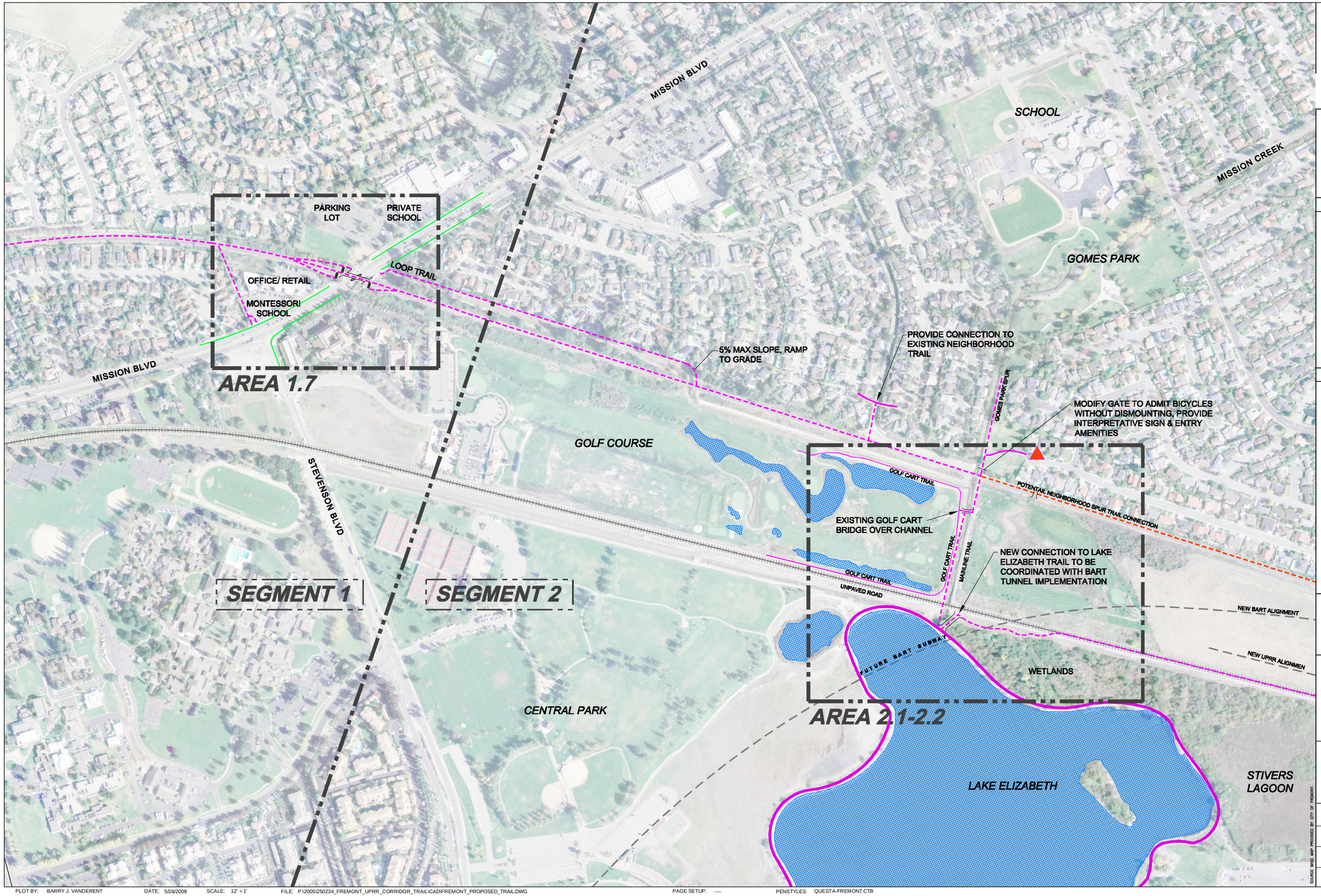

QUESTA ENGINEERING CORP.
Civil Environmental & Water Resources
(510) 236-6114
FAX (510) 236-2423
questa@questaec.com
P.O. Box 70356 1220 Brickyard Cove Road Point Richmond, CA 94807

DMJM HARRIS | AECOM

CITY OF Fremont

EXISTING
- TRAIL AND SPURS
- SIDEWALK
- BIKE LANE
- RAILROAD TRACKS
- WATERWAY
- BART

PROPOSED
- TRAIL AND SPURS
- SIDEWALK
- BIKE LANE
- POTENTIAL TRAIL
- IMPROVEMENT AREAS
- RAILROAD TRACKS
- TRAILHEAD ACCESS INTERPRETATIVE SIGNS BENCHES, LANSCAPING KIOSK, PARKING.

CORRIDOR VIEW PROPOSED TRAIL

UNION PACIFIC RAILROAD
FREMONT, CA

0 200 400
1" = 200'

SEGMENT 1 & 2

Design:	JCC/MH	PLATE
Drawn:	BJV	B
Checked:	JP	PROJECT NO.
Appr'd:	03-21-07	250234

SOURCE BASE MAP PROVIDED BY CITY OF FREMONT

PLOT BY: BARRY J. VANDERENT DATE: 5/26/2009 SCALE: 12' = 1' FILE: P:\2005\250234_FREMONT_UPRR_CORRIDOR_TRAIL\CAD\FREMONT_PROPOSED_TRAIL.DWG PAGE SETUP: ---- PENSTYLES: QUESTA-FREMONT.CTB

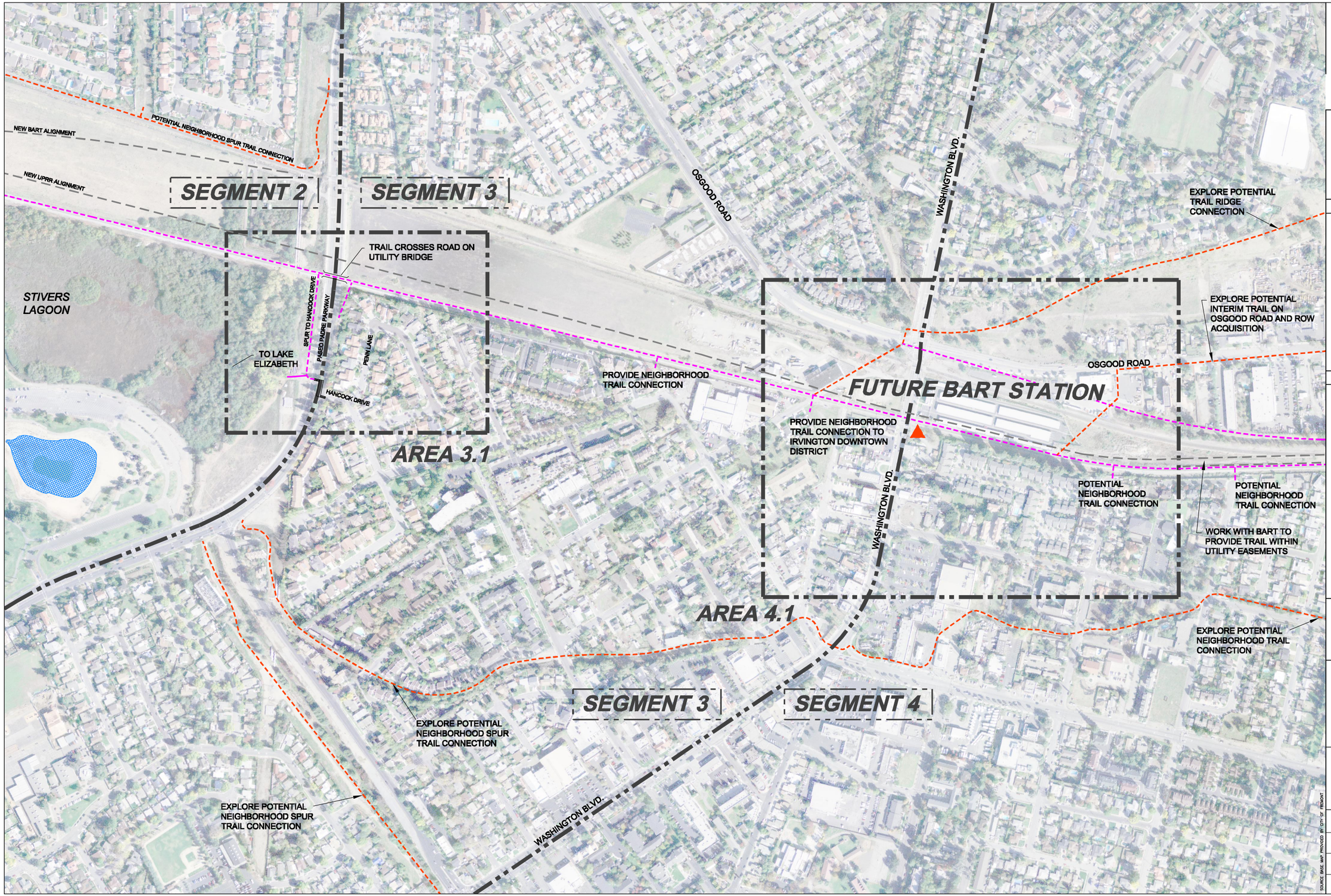

QUESTA ENGINEERING CORP.
Civil Environmental & Water Resources
(510) 236-6114
FAX (510) 236-2423
questa@questaec.com
P.O. Box 70356 1220 Brickyard Cove Road Point Richmond, CA 94807

DMJM HARRIS | AECOM

CITY OF Fremont

EXISTING

- TRAIL AND SPURS
- SIDEWALK
- BIKE LANE
- RAILROAD TRACKS
- WATERWAY
- BART

PROPOSED

- TRAIL AND SPURS
- SIDEWALK
- BIKE LANE
- POTENTIAL TRAIL
- IMPROVEMENT AREAS
- RAILROAD TRACKS
- TRAILHEAD ACCESS INTERPRETATIVE SIGNS BENCHES, LANSCAPING KIOSK, PARKING.

CORRIDOR VIEW PROPOSED TRAIL

UNION PACIFIC RAILROAD
FREMONT, CA

0 200 400
1" = 200'

SEGMENT 2, 3 & 4

Design:	JCC/MH	PLATE
Drawn:	BJV	C
Checked:	JP	PROJECT NO.
Appr'd:	03-21-07	250234

SOURCE: BASE MAP PROVIDED BY CITY OF FREMONT

PLOT BY: BARRY J. VANDERENT DATE: 5/26/2009 SCALE: 12' = 1' FILE: P:\2005\250234_FREMONT_UPRR_CORRIDOR_TRAIL\CAD\FREMONT_PROPOSED_TRAIL.DWG PAGE SETUP: ---- PENSTYLES: QUESTA-FREMONT.CTB

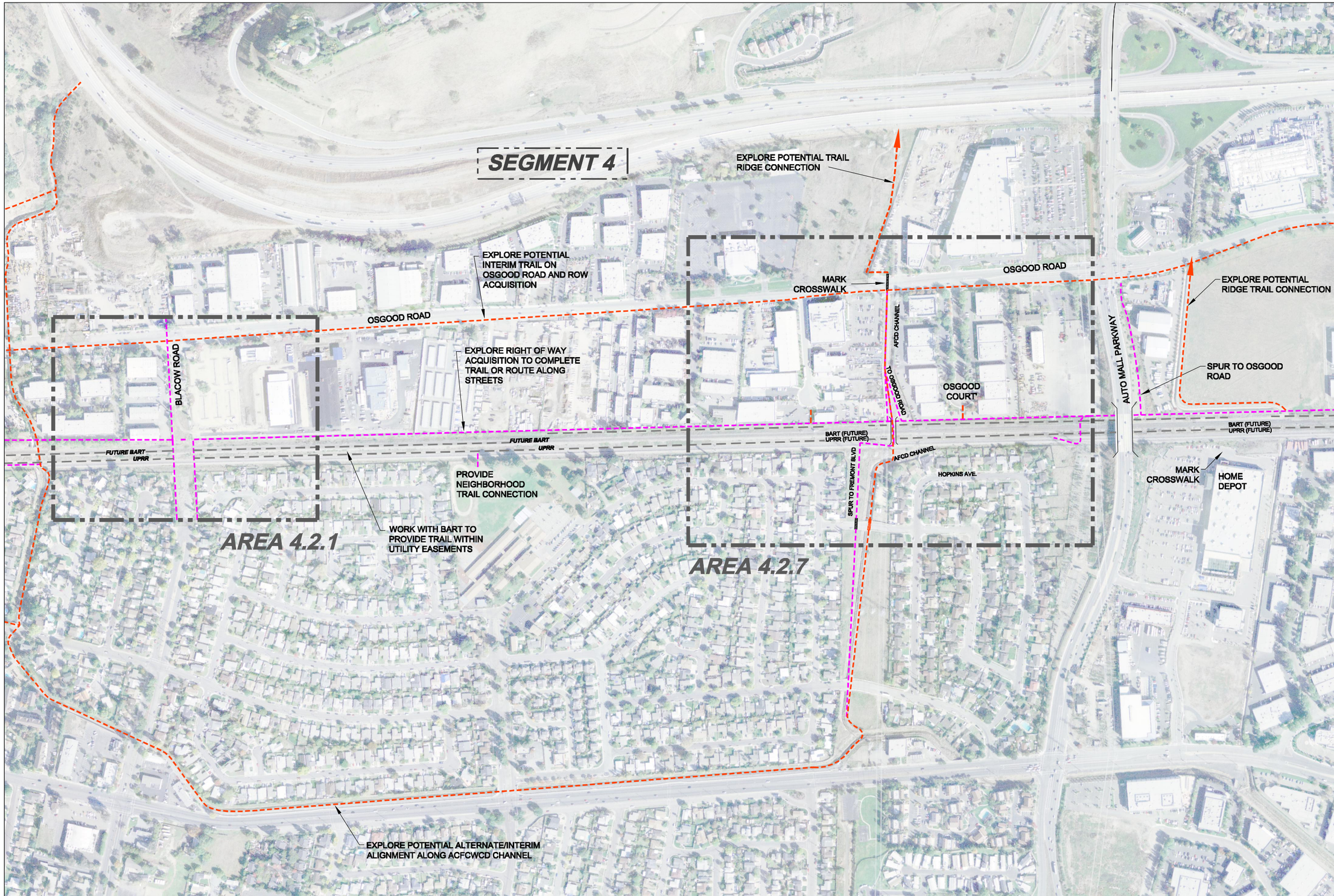

SOURCE: BASE MAP PROVIDED BY CITY OF FREMONT

QUESTA ENGINEERING CORP.
Civil Environmental & Water Resources
(510) 236-6114
FAX (510) 236-2423
questa@questaec.com
P.O. Box 70356 1220 Brickyard Cove Road Point Richmond, CA 94807

DMJM HARRIS | AECOM

CITY OF Fremont

EXISTING
- TRAIL AND SPURS
- SIDEWALK
- BIKE LANE
- RAILROAD TRACKS
- WATERWAY
- BART

PROPOSED
- TRAIL AND SPURS
- SIDEWALK
- BIKE LANE
- POTENTIAL TRAIL
- IMPROVEMENT AREAS
- RAILROAD TRACKS
- TRAILHEAD ACCESS INTERPRETATIVE SIGNS BENCHES, LANSCAPING KIOSK, PARKING.

CORRIDOR VIEW PROPOSED TRAIL

UNION PACIFIC RAILROAD
FREMONT, CA

0 200 400
1" = 200'

SEGMENT 4

Design:	JCC/MH	PLATE
Drawn:	BJV	D
Checked:	JP	PROJECT NO.
Appr'd:	03-21-07	250234

PLOT BY: BARRY J. VANDERENT DATE: 5/26/2009 SCALE: 12' = 1' FILE: P:\2005\250234_FREMONT_UPRR_CORRIDOR_TRAIL\CAD\FREMONT_PROPOSED_TRAIL.DWG PAGE SETUP: ---- PENSTYLES: QUESTA-FREMONT.CTB

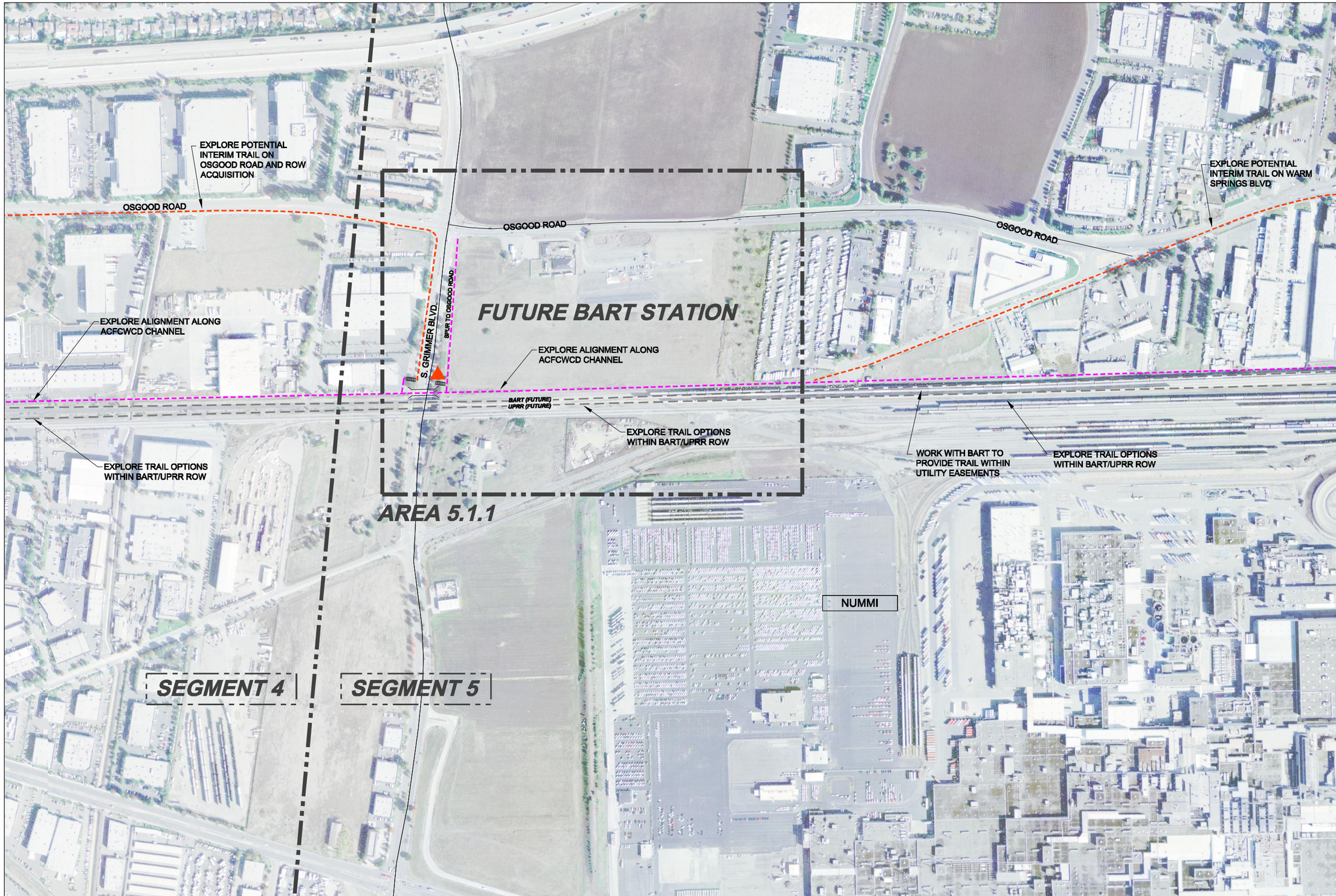

QUESTA ENGINEERING CORP.
Civil Environmental & Water Resources
(510) 236-6114
FAX (510) 236-2423
questa@questaec.com
P.O. Box 70356 1220 Brickyard Cove Road Point Richmond, CA 94807

DMJM HARRIS | AECOM

CITY OF Fremont

EXISTING

- TRAIL AND SPURS
- SIDEWALK
- BIKE LANE
- RAILROAD TRACKS
- WATERWAY
- BART

PROPOSED

- TRAIL AND SPURS
- SIDEWALK
- BIKE LANE
- POTENTIAL TRAIL
- IMPROVEMENT AREAS
- RAILROAD TRACKS
- TRAILHEAD ACCESS INTERPRETATIVE SIGNS BENCHES, LANSCAPING KIOSK, PARKING.

CORRIDOR VIEW PROPOSED TRAIL

UNION PACIFIC RAILROAD
FREMONT, CA

0 200 400
1" = 200'

SEGMENT 4

Design:	JCC/MH	PLATE
Drawn:	BJV	E
Checked:	JP	PROJECT NO.
Appr'd:	03-21-07	250234

SOURCE: BASE MAP PROVIDED BY CITY OF FREMONT

PLOT BY: BARRY J. VANDERENT DATE: 5/26/2009 SCALE: 12' = 1' FILE: P:\2005\250234_FREMONT_UPRR_CORRIDOR_TRAIL\CAD\FREMONT_PROPOSED_TRAIL.DWG PAGE SETUP: ---- PENSTYLES: QUESTA-FREMONT.CTB

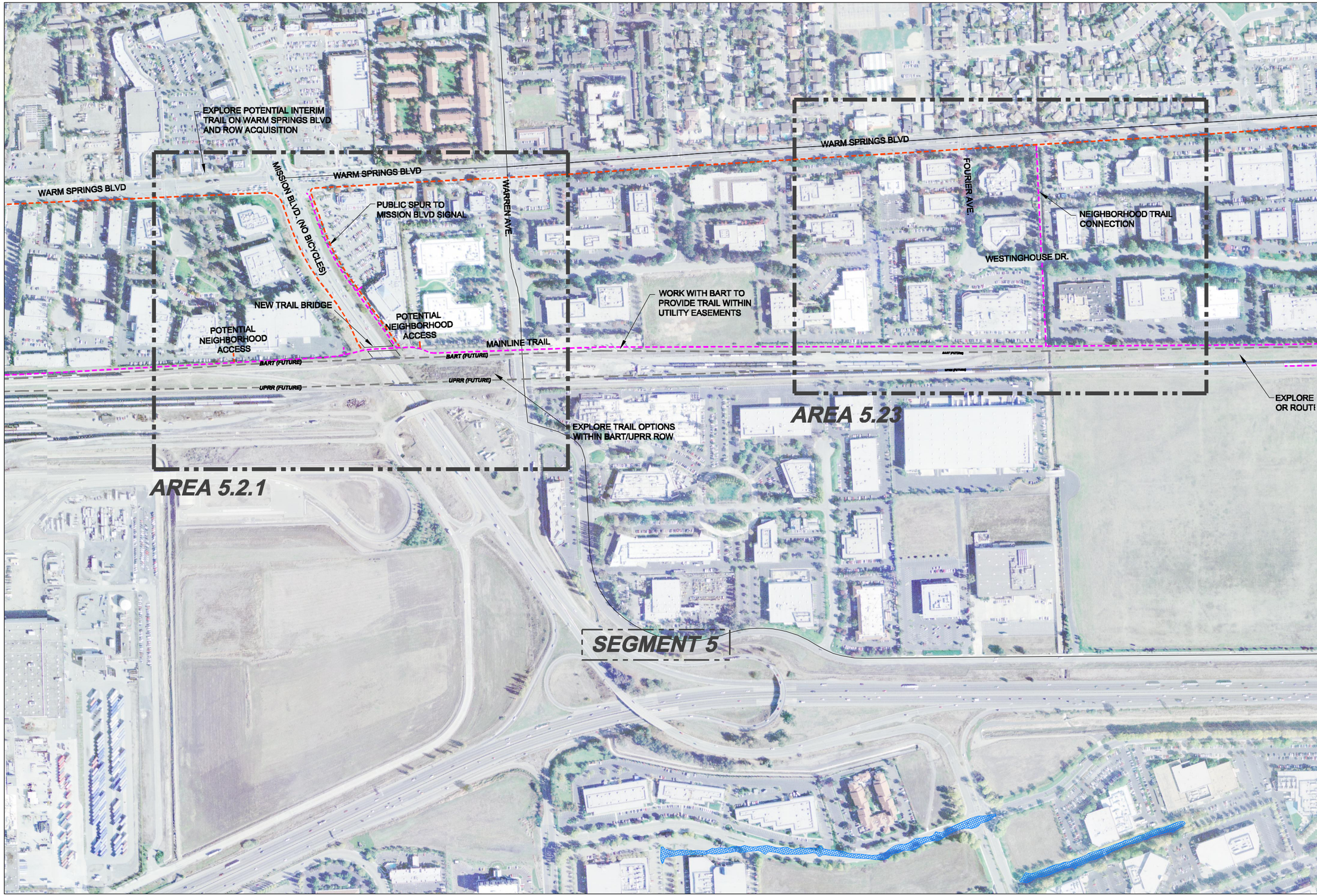

QUESTA ENGINEERING CORP.
Civil Environmental & Water Resources
(510) 236-6114
FAX (510) 236-2423
quest@questaec.com
P.O. Box 70356 1220 Brickyard Cove Road Point Richmond, CA 94807

DMJM HARRIS | AECOM

CITY OF Fremont

EXISTING

- TRAIL AND SPURS
- SIDEWALK
- BIKE LANE
- RAILROAD TRACKS
- WATERWAY
- BART

PROPOSED

- TRAIL AND SPURS
- SIDEWALK
- BIKE LANE
- POTENTIAL TRAIL
- IMPROVEMENT AREAS
- RAILROAD TRACKS
- TRAILHEAD ACCESS INTERPRETATIVE SIGNS BENCHES, LANSCAPING KIOSK, PARKING.

CORRIDOR VIEW PROPOSED TRAIL

UNION PACIFIC RAILROAD
FREMONT, CA

0 200 400
1" = 200'

SEGMENT 5

Design:	JCC/MH	PLATE
Drawn:	BJV	F
Checked:	JP	PROJECT NO.
Appr'd:	03-21-07	250234

SOURCE BASE MAP PROVIDED BY CITY OF FREMONT

PLOT BY: BARRY J. VANDERENT DATE: 5/26/2009 SCALE: 12' = 1' FILE: P:\2005\250234_FREMONT_UPRR_CORRIDOR_TRAIL\CAD\FREMONT_PROPOSED_TRAIL.DWG PAGE SETUP: ---- PENSTYLES: QUESTA-FREMONT.CTB

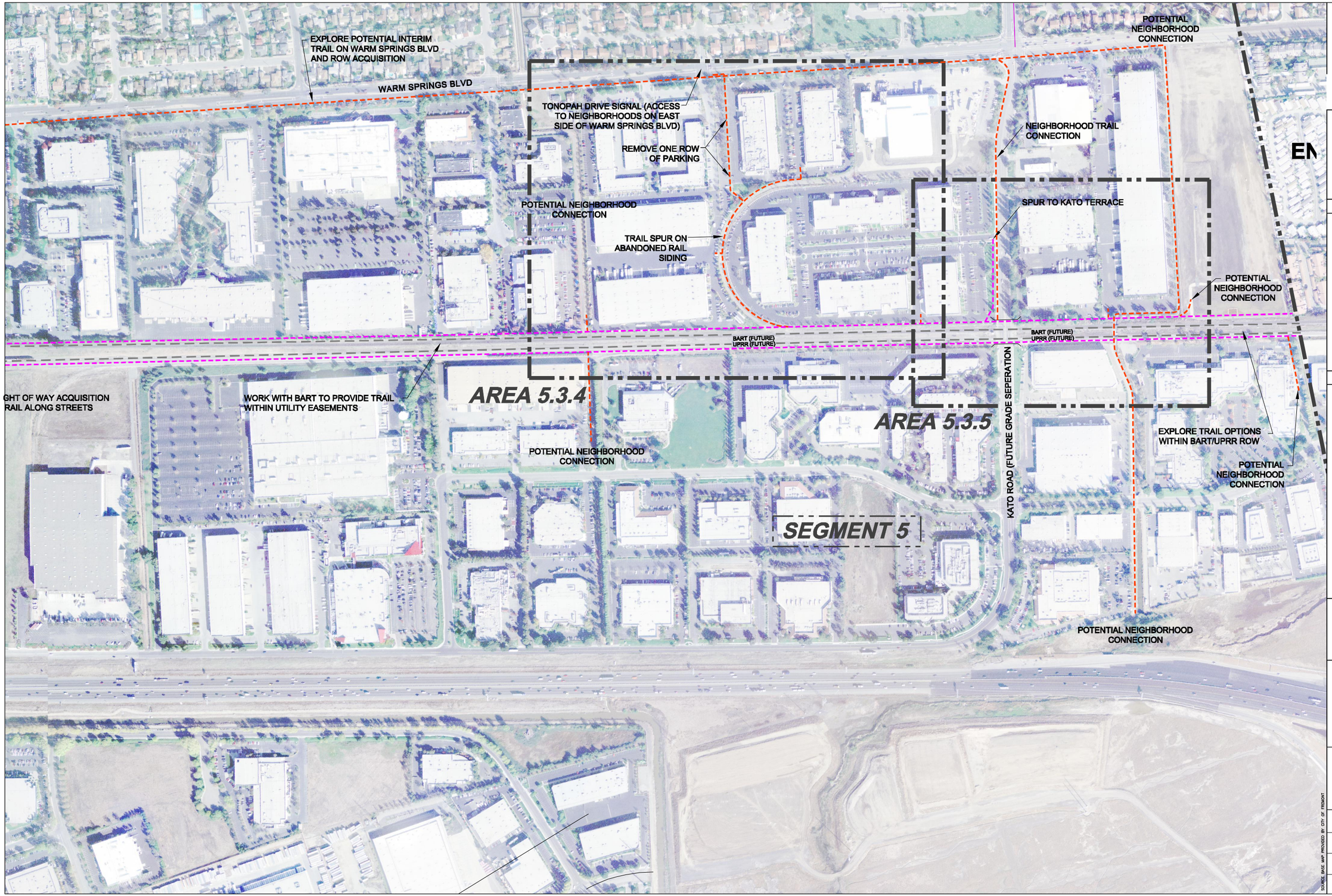

SOURCE: BASE MAP PROVIDED BY CITY OF FREMONT

QUESTA ENGINEERING CORP.
Civil Environmental & Water Resources
P.O. Box 70356 1220 Brickyard Cove Road Point Richmond, CA 94807
(510) 236-6114
FAX (510) 236-2423
quest@questaec.com

DMJM HARRIS | AECOM

CITY OF Fremont

EXISTING

- TRAIL AND SPURS
- SIDEWALK
- BIKE LANE
- RAILROAD TRACKS
- WATERWAY
- BART

PROPOSED

- TRAIL AND SPURS
- SIDEWALK
- BIKE LANE
- POTENTIAL TRAIL
- IMPROVEMENT AREAS
- RAILROAD TRACKS
- TRAILHEAD ACCESS INTERPRETATIVE SIGNS BENCHES, LANSCAPING KIOSK, PARKING.

CORRIDOR VIEW PROPOSED TRAIL

UNION PACIFIC RAILROAD
FREMONT, CA

0 200 400
1" = 200'

SEGMENT 5

Design:	JCC/MH	PLATE
Drawn:	BJV	G
Checked:	JP	PROJECT NO.
Appr'd:	03-21-07	250234

PLOT BY: BARRY J. VANDERENT DATE: 5/26/2009 SCALE: 12' = 1' FILE: P:\2005\250234_FREMONT_UPRR_CORRIDOR_TRAIL\CAD\FREMONT_PROPOSED_TRAIL.DWG PAGE SETUP: ---- PENSTYLES: QUESTA-FREMONT.CTB

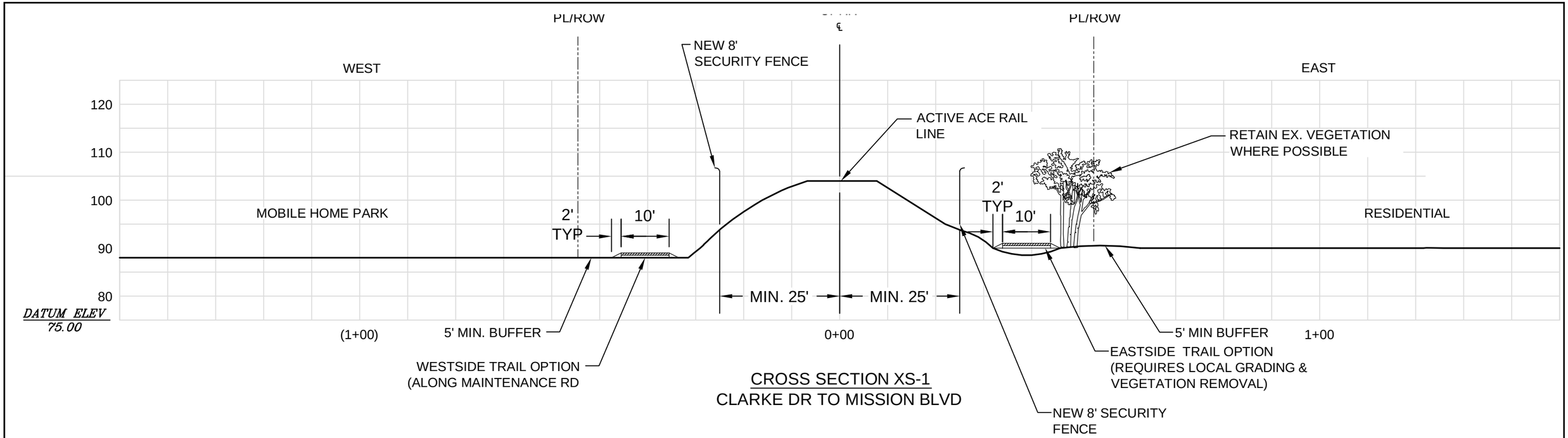

CROSS SECTION XS-1
CLARKE DR TO MISSION BLVD

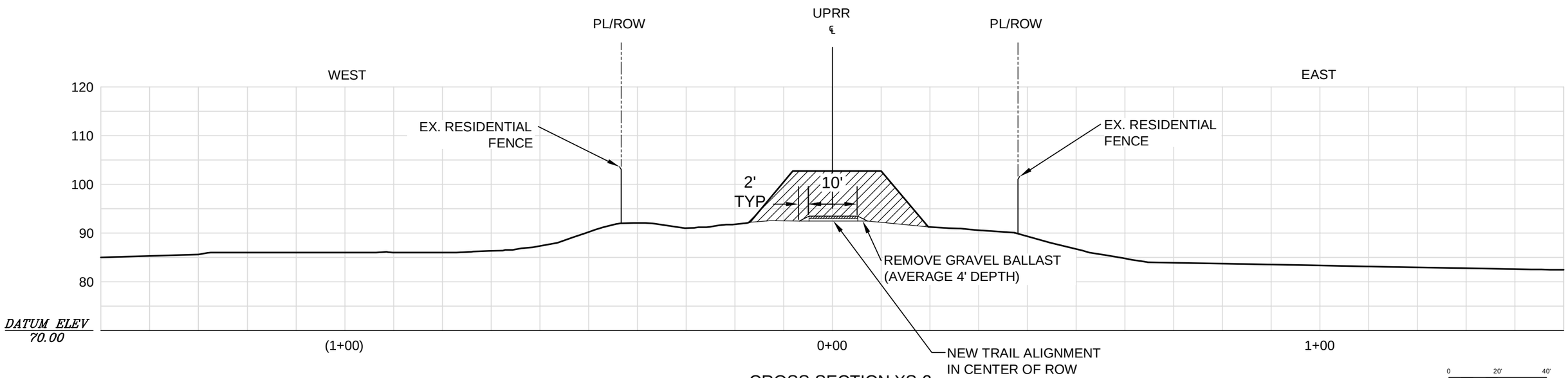

CROSS SECTION XS-2
UPRR ACE RAIL TO ORCHARD DR

FREMONT UPRR FEASIBILTY STUDY UNION PACIFIC RAILROAD FREMONT, CA	CITY OF Fremont	DMJM HARRIS | AECOM	DESIGN DRAWN BJV CHECKED APPR'D DATE PROJECT NUMBER 250234	QUESTA ENGINEERING CORP. Civil Environmental & Water Resources (510) 236-6114 FAX (510) 236-2423 questa@questaec.com P.O. Box 70356 1220 Brickyard Cove Road Point Richmond, CA 94807	TYPICAL CROSS SECTIONS	SHEET 1

PLOT BY: BARRY J. VANDERNT DATE: 5/26/2009 SCALE: 9/128" = 1' FILE: P:\2005\250234_FREMONT_UPRR_CORRIDOR_TRAIL\CAD\FREMONT_PROPOSED_TRAIL_XS.DWG PAGE SETUP: ---- PENSTYLES:

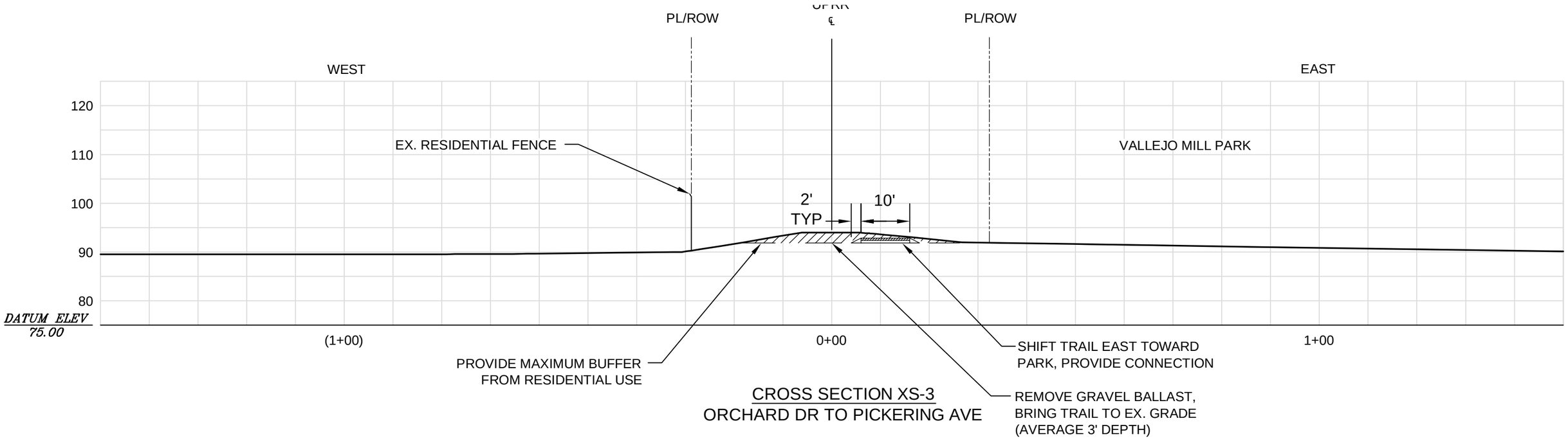

CROSS SECTION XS-3
ORCHARD DR TO PICKERING AVE

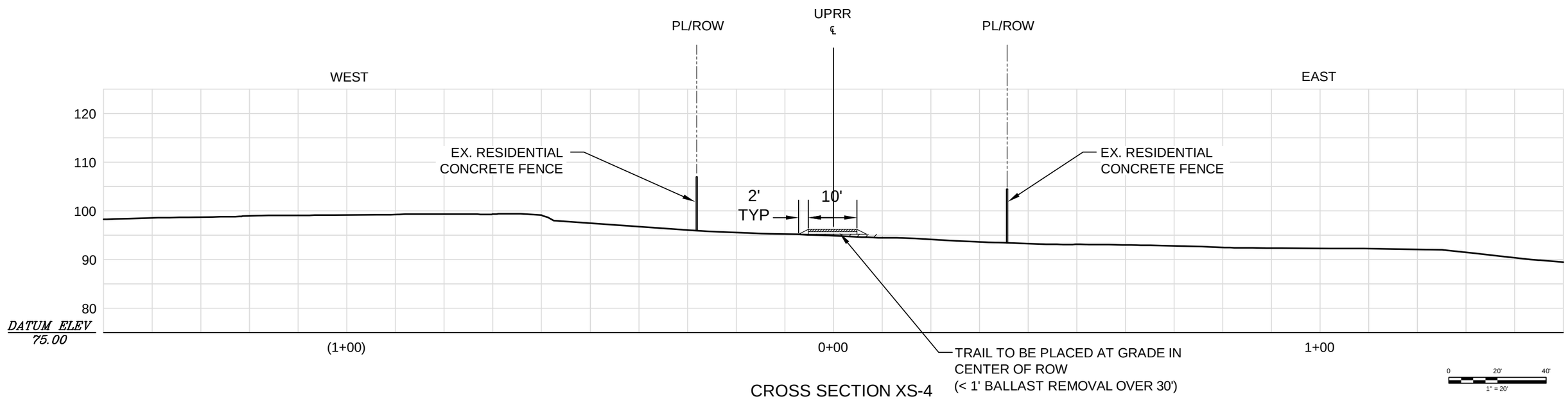

CROSS SECTION XS-4
PICKERING DR TO MORRISON CANYON ROAD

FREMONT UPRR
FEASIBILTY STUDY
UNION PACIFIC RAILROAD
FREMONT, CA

CITY OF Fremont

DMJM HARRIS | AECOM

DESIGN	
DRAWN	BJV
CHECKED	
APPR'D	
DATE	
PROJECT NUMBER	250234

QUESTA ENGINEERING CORP.
Civil
Environmental
& Water Resources
(510) 236-6114
FAX (510) 236-2423
questa@questaec.com
P.O. Box 70356 1220 Brickyard Cove Road Point Richmond, CA 94807

TYPICAL
CROSS SECTIONS

SHEET
2

PLOT BY: BARRY J. VANDERENT DATE: 5/26/2009 SCALE: 8:128" = 1' FILE: P:\2005\250234_FREMONT_UPRR_CORRIDOR_TRAIL\CAD\FREMONT_PROPOSED_TRAIL_XS.DWG PAGE SETUP: ---- PENSTYLES

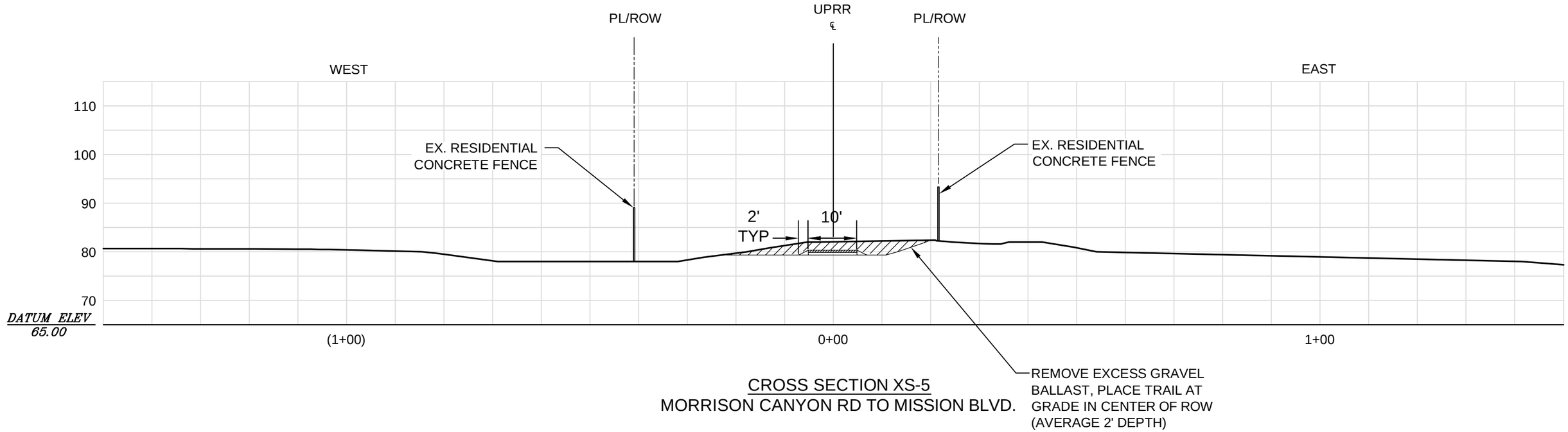

CROSS SECTION XS-5
MORRISON CANYON RD TO MISSION BLVD.

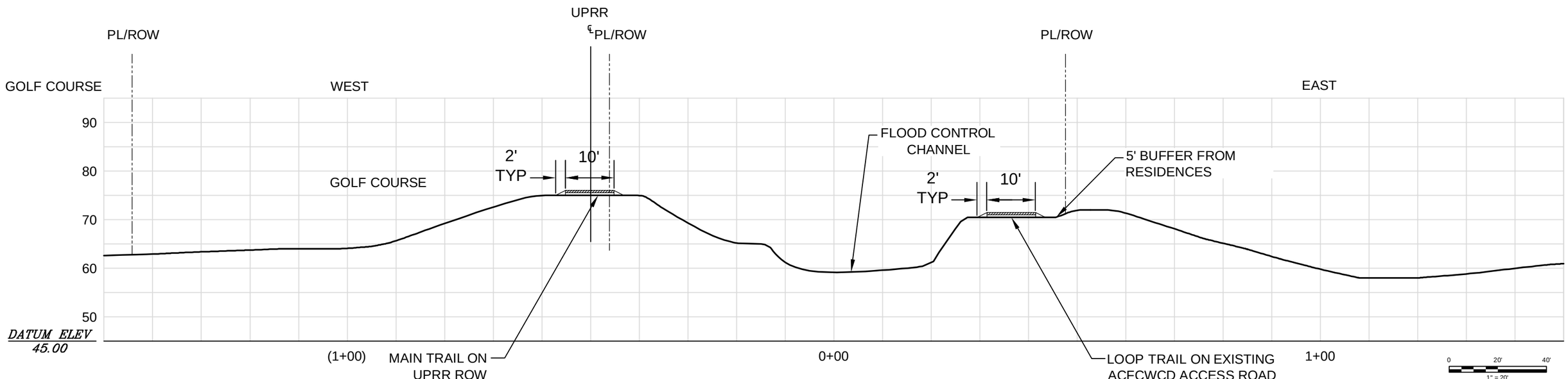

CROSS SECTION XS-6
MISSION BLVD TO CENTRAL PARK

FREMONT UPRR FEASIBILTY STUDY UNION PACIFIC RAILROAD FREMONT, CA	CITY OF Fremont	DMJM HARRIS | AECOM	DESIGN DRAWN BJV CHECKED APPR'D DATE PROJECT NUMBER 250234	QUESTA ENGINEERING CORP. Civil Environmental & Water Resources (510) 236-6114 FAX (510) 236-2423 questa@questaec.com P.O. Box 70356 1220 Brickyard Cove Road Point Richmond, CA 94807	TYPICAL CROSS SECTIONS	SHEET 3

PLOT BY: BARRY J. VANDERENT DATE: 9/26/2025 SCALE: 9/128" = 1' FILE: P:\2025\250234_FREMONT_UPRR_CORRIDOR_TRAIL\CAD\FREMONT_PROPOSED_TRAIL_XS.DWG PAGE SETUP: ---- PENSTYLES:

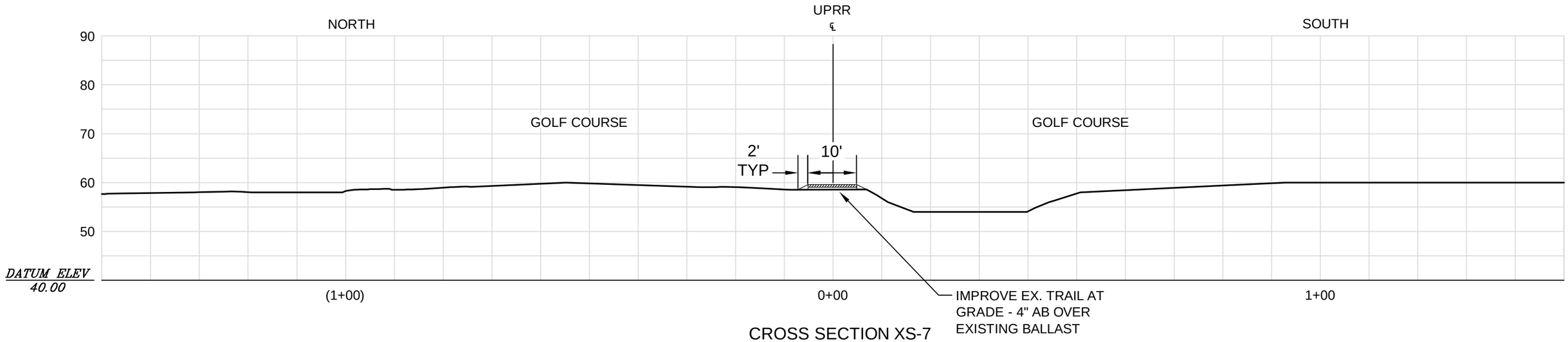

CROSS SECTION XS-7
CENTRAL PARK CROSS TRAIL

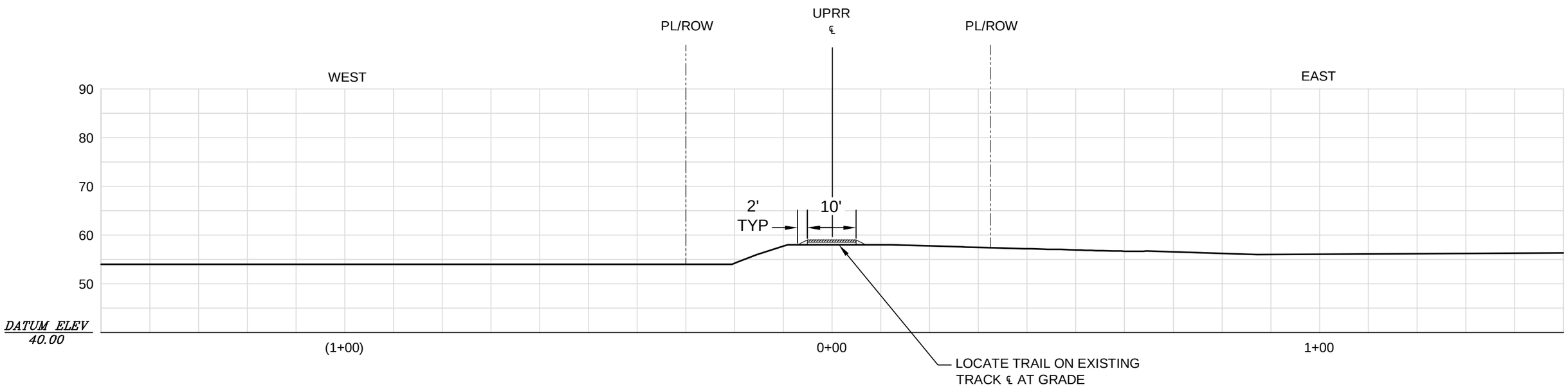

CROSS SECTION XS-8
CENTRAL PARK TO PASEO PADRE PARKWAY

FREMONT UPRR
FEASIBILTY STUDY
UNION PACIFIC RAILROAD
FREMONT, CA

CITY OF Fremont

DMJM HARRIS | AECOM

DESIGN	
DRAWN	BJV
CHECKED	
APPR'D	
DATE	
PROJECT NUMBER	250234

QUESTA ENGINEERING CORP.
Civil
Environmental
& Water Resources
(510) 236-6114
FAX (510) 236-2423
questa@questaec.com
P.O. Box 70356 1220 Brickyard Cove Road Point Richmond, CA 94807

TYPICAL
CROSS SECTIONS

SHEET
4

PLOT BY: BARRY J. VANDERENT DATE: 5/26/2026 SCALE: 9/128" = 1' FILE: P:\20\05\250234_FREMONT_UPRR_CORRIDOR_TRAIL\CAD\FREMONT_PROPOSED_TRAIL_XS.DWG PAGE SETUP: ---- PENSTYLES:

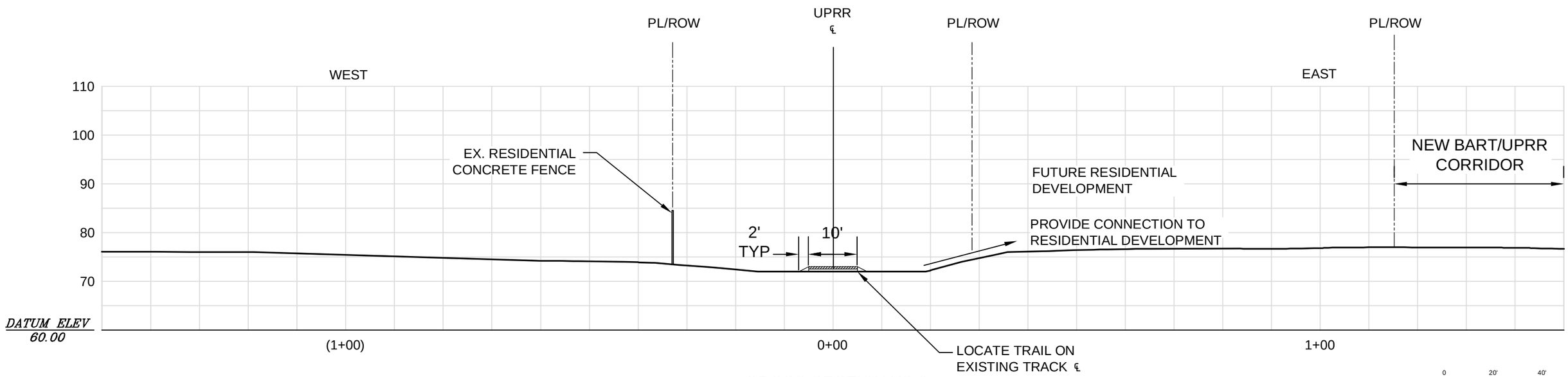

CROSS SECTION XS-9
PASEO PADRE PARKWAY TO WASHINGTON BLVD

FREMONT UPRR
FEASIBILTY STUDY
UNION PACIFIC RAILROAD
FREMONT, CA

CITY OF Fremont

DMJM HARRIS | AECOM

DESIGN	
DRAWN	BJV
CHECKED	
APPR'D	
DATE	
PROJECT NUMBER	250234

QUESTA ENGINEERING CORP.
Civil
Environmental
& Water Resources
P.O. Box 70356 1220 Brickyard Cove Road Point Richmond, CA 94807
(510) 236-6114
FAX (510) 236-2423
questa@questaec.com

TYPICAL
CROSS SECTIONS

SHEET
5