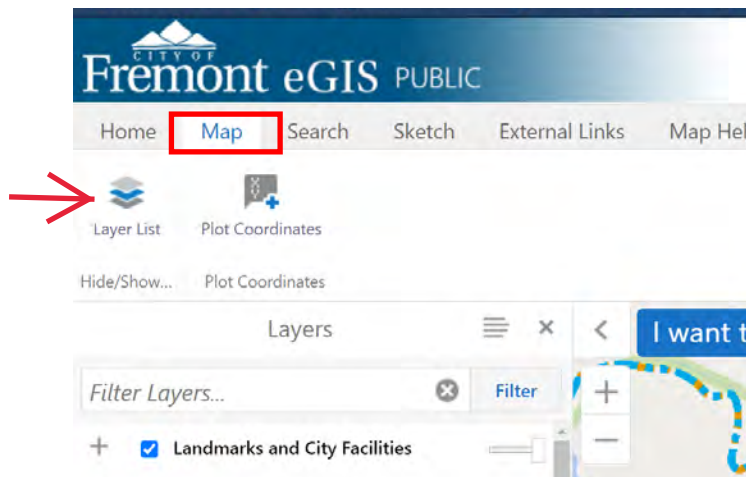


To view the **City of Fremont storm drain system (MS4)** map, follow the steps below:

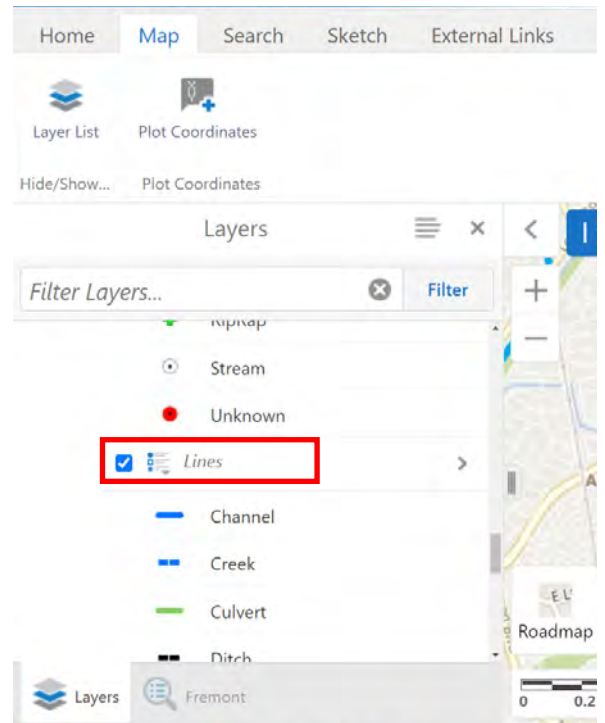
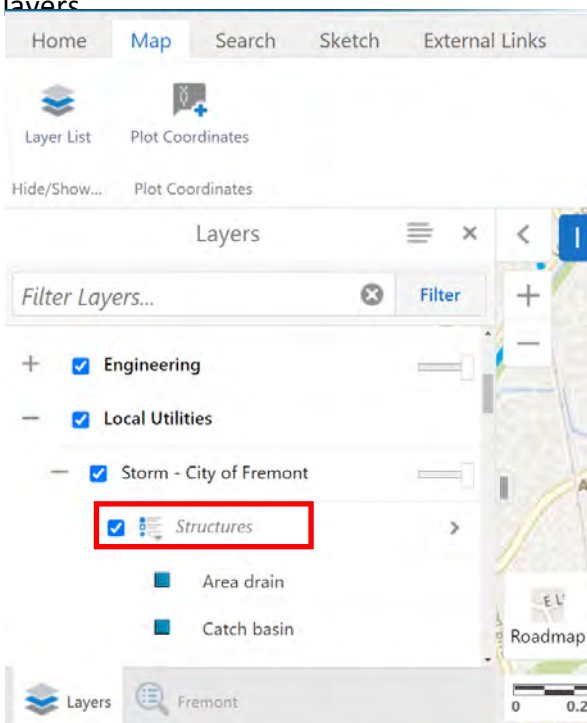
1. Open your web browser and navigate to: http://egis.fremont.gov/gisapps/fremont/index.htmlviewer_Public.gv



2. Go to the MAP tab and click on the the Layer List. Expand the **Local Utilities** group under **eLayers** and check the **Storm – City of Fremont** layer.



3. Scroll down and expand Local Utilities. Under the Storm - City of Fremont Then click on Structures and Lines layers



To view the **City of Fremont storm drain system (MS4)** map, follow the steps below:

4. Zoom in to your desired location to view the storm lines and structures. Note that the layers do not turn on until you have zoomed in on the map.

